

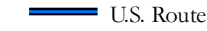

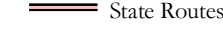




**LAND USE CAPABILITY**  
**Septic System Yield Map**











For Planning Area: Conservation and Protection Zones  
(Map 5 of 5)


Source:  
New Jersey Highlands Council, 2007

**Legend**

- |   |   |
|---|---|
|  Interstate Highways |  Highlands Preservation Area |
|  U.S. Routes         |  Existing Community Zone     |
|  State Routes        |  Highlands Region            |
|   |  HUC14 Boundaries            |

**Planning Area Zones**  
Septic System Yield by HUC14

Conservation Zone	Protection Zone
 0 - 10	 0 - 10
 11 - 34	 11 - 34
 35 - 77	 35 - 77
 78 - 132	 78 - 132
 133 - 297	 133 - 297



The information contained on this map is the best available according to the Highlands Council. However, unintentional inaccuracies may occur, particularly where data or information is derived from sources other than the Highlands Council. The Highlands Council cannot be responsible for the misuse or misinterpretation of the information presented herein. Therefore, under no circumstances shall the State of New Jersey or specifically, the Highlands Council be liable for any actions taken or omissions made from reliance on any information contained herein from whatever source nor shall the State be liable for any other consequences from any such reliance. Additional sources of information may include NJDOT and NJDEP GIS digital data, but this secondary product has not been verified by NJDEP.

**Prepared By:**  
**New Jersey Highlands Council**  
November 2007

